

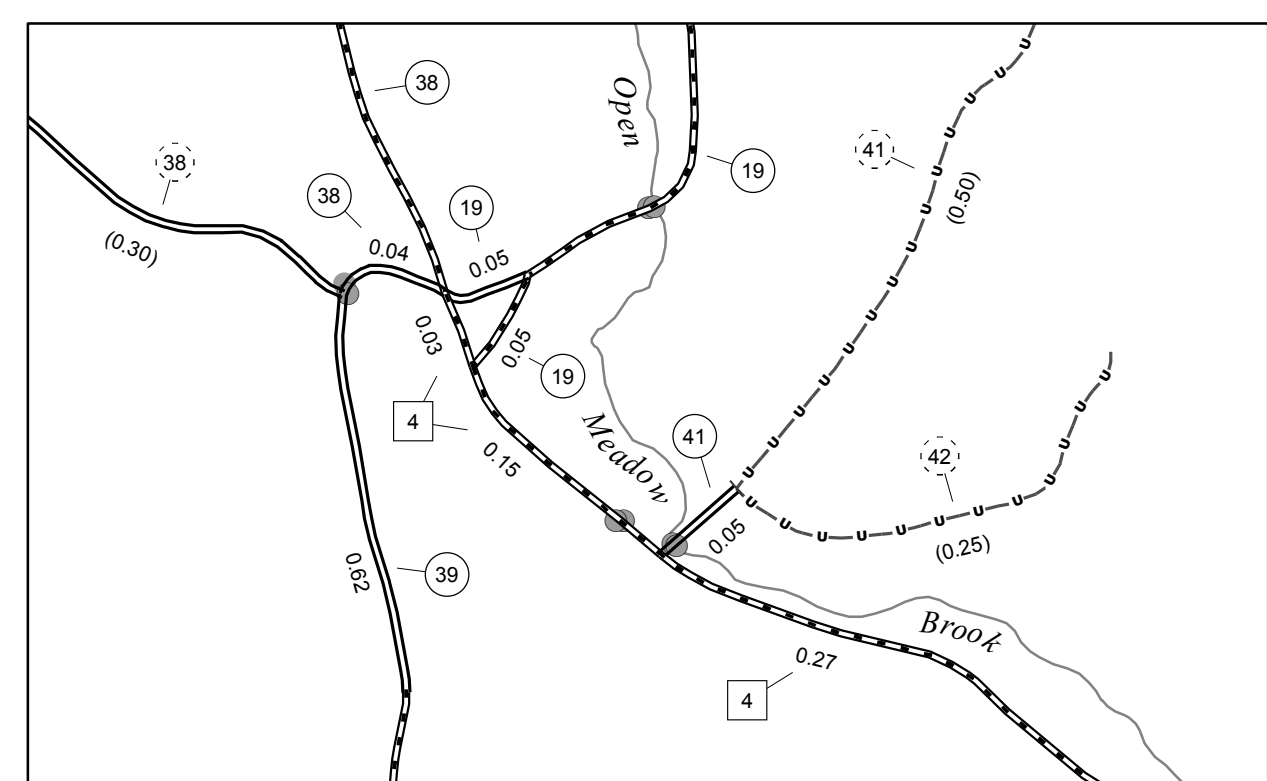
TOWN HWY. No.	LENGTH IN MILES CLASS 3	LENGTH IN MILES CLASS 4
7	0.24	
10	2.88	
11		(0.19)
12	2.16	(0.50)
13	1.40	
14		(0.50)
15	0.19	(1.61)
16	0.15	
17	2.55	
18	0.10	
19	4.00	
20		(0.10)
21	0.40	
22	3.30	
23		(0.80)
24	1.13	
26	0.24	
27	0.95	
28	0.52	
31	2.35	
32	1.26	(0.69)
33	0.15	(0.42)
34	1.78	(1.12)
35	3.74	
36	0.30	
37	0.47	(0.30)
38	0.64	(0.30)
39	0.62	(0.55)
40	0.12	
41	0.20	(0.50)
42		(0.25)
43	0.06	(0.64)
44	0.38	
45	0.21	(0.06)
46		(1.30)
47	0.80	
48	2.55	
49	0.05	
50	0.50	
51	0.23	
52	0.55	
53		(0.50)
54	0.41	(0.10)
55		(0.10)
56	0.05	
57	0.48	(0.32)
58	0.35	
59	0.71	(0.51)
61	0.12	
62		(0.12)
63	0.08	
64	1.18	(0.07)
66	0.07	
67		(0.15)
68		(0.10)
69	0.08	
70		(0.05)
71	0.07	
74	1.00	
75		(0.20)
76		(0.35)
TOTAL	41.77	12.84

TOWN HWY. No.	LENGTH IN MILES "NOT UP TO STANDARD"	LEGAL TRAIL No.	LENGTH IN MILES LEGAL TRAIL
59	(0.02)	1	(0.60)
		2	(0.98)
		3	(0.30)
TOTAL	0.02	TOTAL	1.88

* The sections of the town highways listed above are legally Class 3, but have been deemed "Not Up To Standard" and are functionally Class 4 Town Highways

MILEAGE SUMMARY		
CLASS 2		
TH-1	3.840	
TH-2	3.260	
TH-3	3.250	
TH-4	0.750	
TH-5	0.480	
TH-6	1.220	
TH-7	2.120	
TH-8	0.950	
TH-9	3.330	
TOTAL CLASS 2	19.200	
CLASS 2 - Ramps		
TH-3	0.030	
TOTAL CLASS 2 - Ramps	0.030	
CLASS 3		
TOTAL CLASS 3	41.77	
TOTAL TOWN	61.000	
STATE HIGHWAY		
VT-12	5.525	
VT-14	6.677	
VT-65	5.222	
TOTAL STATE HIGHWAY	17.424	
INTERSTATE		
I-89	6.166	
TOTAL INTERSTATE	6.166	
TOTAL STATE HIGHWAY	17.424	
TOTAL, TRAVELED HIGHWAYS, FEB. 10, 2018:	84.590	

(Excludes Class 4 and Legal Trail Mileage)



WEST BROOKFIELD INSET 4 SCALE 1:6,336

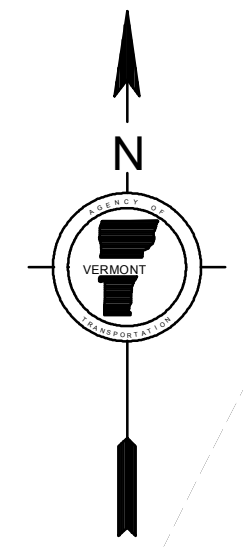
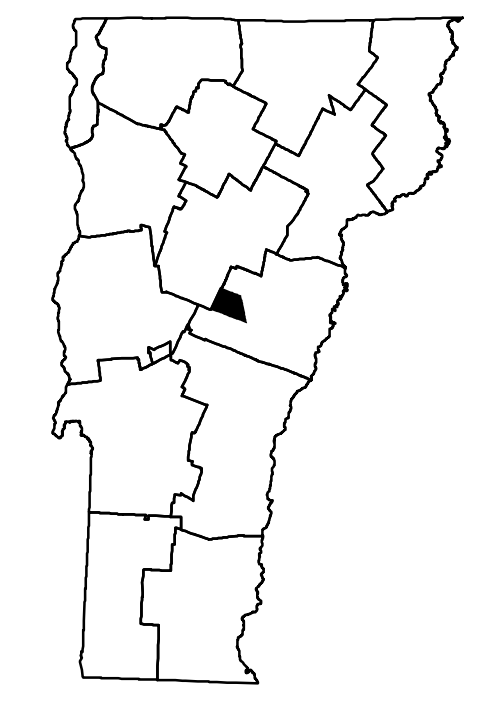
HIGHWAYS	INTERSTATE OR DIVIDED HIGHWAY	POLITICAL SUBDIVISIONS
INTERSTATE	STATE - HARD SURFACE OR PAVED	STATE BOUNDARY
U.S. ROUTE	TOWN - HARD SURFACE OR PAVED	COUNTY BOUNDARY
STATE ROUTE	GRAVEL	TOWN BOUNDARY
CLASS 1	SOIL OR GRADED AND DRAINED EARTH	VILLAGE BOUNDARY
CLASS 2	UNIMPROVED OR PRIMITIVE	URBAN COMPACT BOUNDARY
CLASS 3	IMPASSABLE OR UNTRAVELED	WATER BODY
CLASS 4	LEGAL TRAIL	STREAM OR BROOK
LEGAL TRAIL	DISCONTINUED	BRIDGE OR CULVERT
PARK AND RIDE	HIGHWAY CLASS CHANGE	BRIDGE OR CULVERT > 20'
	RAILROAD	BRIDGE OR CULVERT 6' - 20'
	INACTIVE RAILROAD	BIKE PATH STRUCTURE
	PUBLIC LAND - NATIONAL FOREST	VT CULVERTS BRIDGE
	PUBLIC LAND - STATE/MUNICIPAL	VT CULVERTS CULVERT > 6'
	NFR NATIONAL FOREST ROAD	B34 / C34 STATE BRIDGE OR CULVERT IDENTIFIER
	SFH STATE FOREST HIGHWAY	B34 / C34 TOWN BRIDGE OR CULVERT IDENTIFIER

FEDERAL CLASSIFICATION IDENTIFIER	
MA	MINOR ARTERIAL
MJC	MAJOR COLLECTOR
MNC	MINOR COLLECTOR
PA	PRINCIPAL ARTERIAL

Vermont State Plane Coordinate System
 North American Datum of 1983
 SPCS_Zone_Identifier: 4400
 Geodetic Reference System 80
 4,000-meter grid, Easting - Northing

DISCLAIMER:
 The untraveled highways (laid-out town highways), discontinued highways, and legal trails hereon are those of which the Agency of Transportation has record; others may exist.

Highway and bridge data by the Agency of Transportation. Town short structures drawn from the VTCULVERTS (formerly VOBCIT) online database. All other data from the Vermont Center for Geographic Information. Only named streams shown.



VERMONT
GENERAL HIGHWAY MAP
Town of Brookfield
 ORANGE COUNTY
 Transportation District #4

Prepared by the
 Vermont Agency of Transportation
 Division of Policy, Planning and Intermodal Development
 in cooperation with
 U.S. Department of Transportation
 Federal Highway Administration

Mileage as of February 10, 2018
 Map prepared July 25, 2018
 SCALE 1:31,680