

TOWN HWY. No.	LENGTH IN MILES CLASS 3	CLASS 4
7	1.36	
8	1.03	
10	0.55	
11	3.30	
12	0.18	
13	0.30	
14	3.70	
15	1.30	
16		(0.30)
17	1.75	
18		(0.40)
19	0.10	
20	2.05	
21	0.15	
22	0.75	
23	0.25	
24	1.30	
25		(0.35)
26	0.71	
27	0.15	
28	0.01	
30	1.60	
31	0.30	
32	0.07	
33	1.90	
34	0.49	
35		(0.50)
36	2.60	
37	0.55	
38	0.31	(0.24)
39	0.95	
42	2.05	
43	2.15	
44	0.43	
45	0.25	
46	0.20	
47	0.77	
48	0.50	
49	0.23	
50	0.05	
51		(0.02)
52	3.25	
54	0.20	
55	0.59	
56	1.20	
57	0.06	
58	0.31	
60	0.11	
61	0.03	
62	0.05	
64	0.24	
65	0.31	
66	0.16	
TOTAL	40.85	1.81

MILEAGE SUMMARY		
CLASS 2		
TH-1	5.570	
TH-2	1.900	
TH-3	0.350	
TH-4	0.520	
TH-5	0.500	
TH-6	0.920	
TH-7	2.800	
TH-8	3.530	
TOTAL CLASS 2		16.090
CLASS 3		
TOTAL CLASS 3		40.85
TOTAL TOWN		56.940
STATE HIGHWAY		
VT-16	1.739	
VT-58	2.425	
TOTAL STATE HIGHWAY		4.164
US HIGHWAY		
US-5	9.115	
TOTAL US HIGHWAY		9.115
TOTAL STATE		13.279
INTERSTATE		
I-91	7.327	
TOTAL INTERSTATE		7.327
INTERSTATE - Ramps		
I-91	0.824	
TOTAL INTERSTATE - Ramps		0.824
TOTAL INTERSTATE		8.151

TOTAL, TRAVELED HIGHWAYS, FEB. 10, 2015: 78.370
 (Excludes Class 4, Legal Trail, and Unidentified Corridor Mileage)

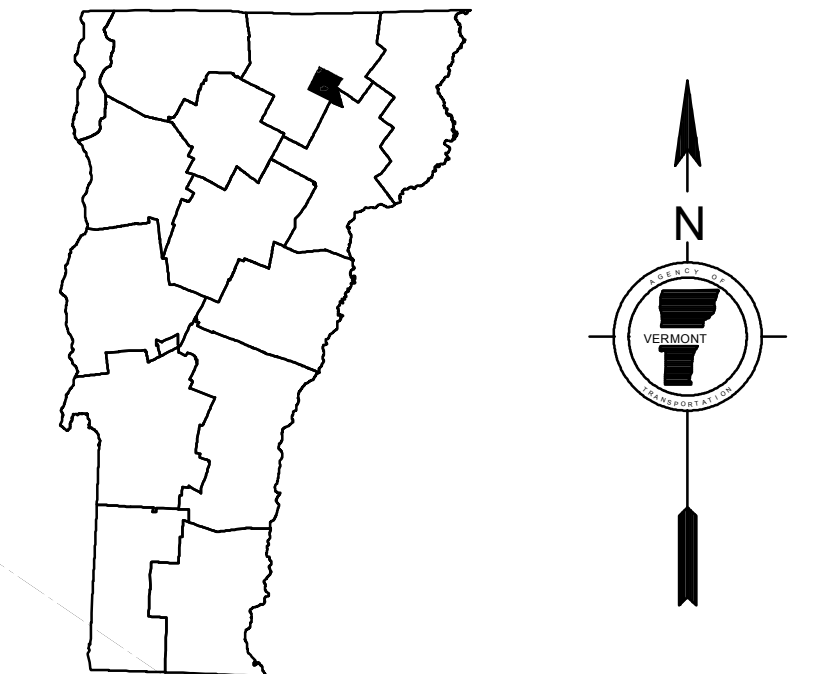
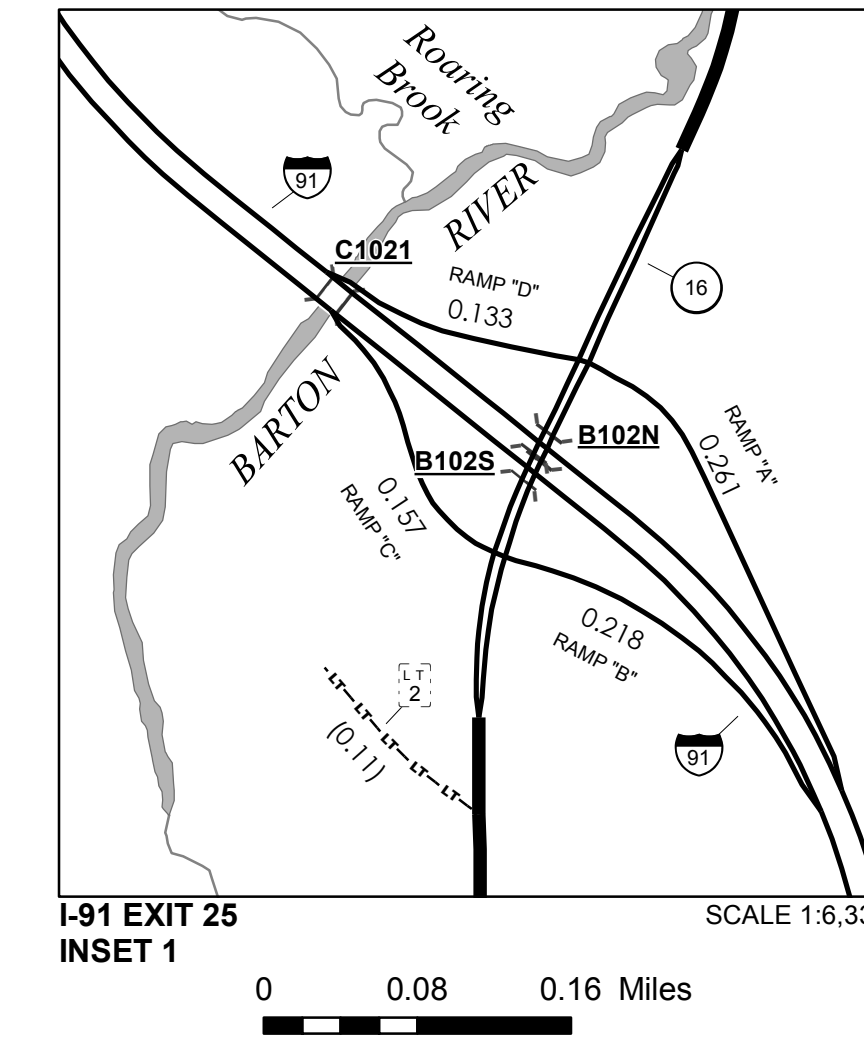
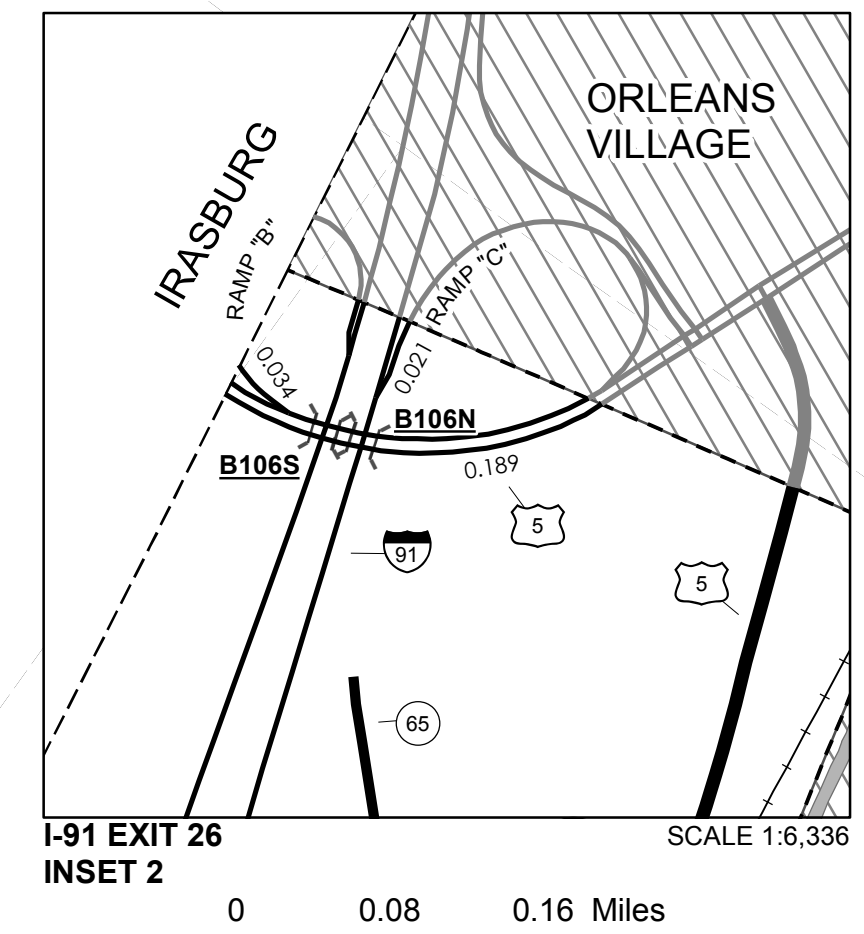
LEGAL TRAIL No.	LENGTH IN MILES LEGAL TRAIL
1	(0.03)
2	(0.11)
TOTAL	0.14

- HIGHWAYS**
 - INTERSTATE OR DIVIDED HIGHWAY
 - STATE - HARD SURFACE OR PAVED
 - TOWN - HARD SURFACE OR PAVED
 - GRAVEL
 - SOIL OR GRADED AND DRAINED EARTH
 - UNIMPROVED OR PRIMITIVE
 - IMPASSABLE OR UNTRAVELED
 - LEGAL TRAIL
 - DISCONTINUED
 - HIGHWAY CLASS CHANGE
 - RAILROAD
 - INACTIVE RAILROAD
 - NATIONAL FOREST ROAD
 - STATE FOREST HIGHWAY
 - PARK AND RIDE
- PUBLIC LAND - GREEN MOUNTAIN NATIONAL FOREST**
- PUBLIC LAND - STATE/MUNICIPAL**
- POLITICAL SUBDIVISIONS**
 - STATE BOUNDARY
 - COUNTY BOUNDARY
 - TOWN BOUNDARY
 - VILLAGE BOUNDARY
 - URBAN COMPACT BOUNDARY
 - WATER BODY
 - STREAM OR BROOK
- BRIDGE OR CULVERT**
 - BRIDGE OR CULVERT > 20'
 - BRIDGE OR CULVERT 6' - 20'
 - VOBCIT BRIDGE
 - VOBCIT CULVERT > 6'
 - STATE BRIDGE OR CULVERT IDENTIFIER
 - TOWN BRIDGE OR CULVERT IDENTIFIER
- FEDERAL CLASSIFICATION IDENTIFIER**
 - FAU - URBAN ARTERIAL OR COLLECTOR
 - MA - MINOR ARTERIAL
 - MJC - MAJOR COLLECTOR
 - MNC - MINOR COLLECTOR
 - PA - PRINCIPAL ARTERIAL

DISCLAIMER:
 The untraveled highways (laid-out town highways), discontinued highways, and legal trails hereon are those of which the Agency of Transportation has record; others may exist.

Highway and bridge data by the Agency of Transportation. Town short structures are drawn from the Vermont Online Bridge & Culvert Inventory Tool (VOBCIT) database. All other data from the Vermont Center for Geographic Information. Only named streams are shown.

Vermont State Plane Coordinate System
 North American Datum of 1983
 SPCS_Zone_Identifier: 4400
 Geodetic Reference System 80
 4,000-meter grid, Easting - Northing



VERMONT GENERAL HIGHWAY MAP
Town of Barton
 ORLEANS COUNTY
 Transportation District #9
 Prepared by the Vermont Agency of Transportation
 Division of Policy, Planning and Intermodal Development
 in cooperation with
 U.S. Department of Transportation
 Federal Highway Administration
 Mileage as of February 10, 2015
 Map prepared June 18, 2015
 SCALE 1:31,680

0.5 0 0.5 1 1.5 2 Miles
 0.5 0 0.5 1 1.5 2 Kilometers